APP CRS	Rwy ldg	9111
306°	TDZE	106
	Apt Elev	115

RNAV (GPS) RWY 30R
VICTORIA RGNL (VCT)

DME/DME RNP-0.3 NA. VDP NA when using Port Lavaca altimeter setting. When local altimeter setting not received, use Port Lavaca altimeter setting and increase all MDA 60 feet, increase LNAV Cat E visibility ¼ mile.

MISSED APPROACH: Climb to 2200 direct CUDKO and hold.

ATIS	HOUSTON CENTER	VICTORIA TOWER ★	GND CON	UNICOM
119.025	135.05 353.6	126.075 (CTAF) L 257.95	120.525 239.25	122.7

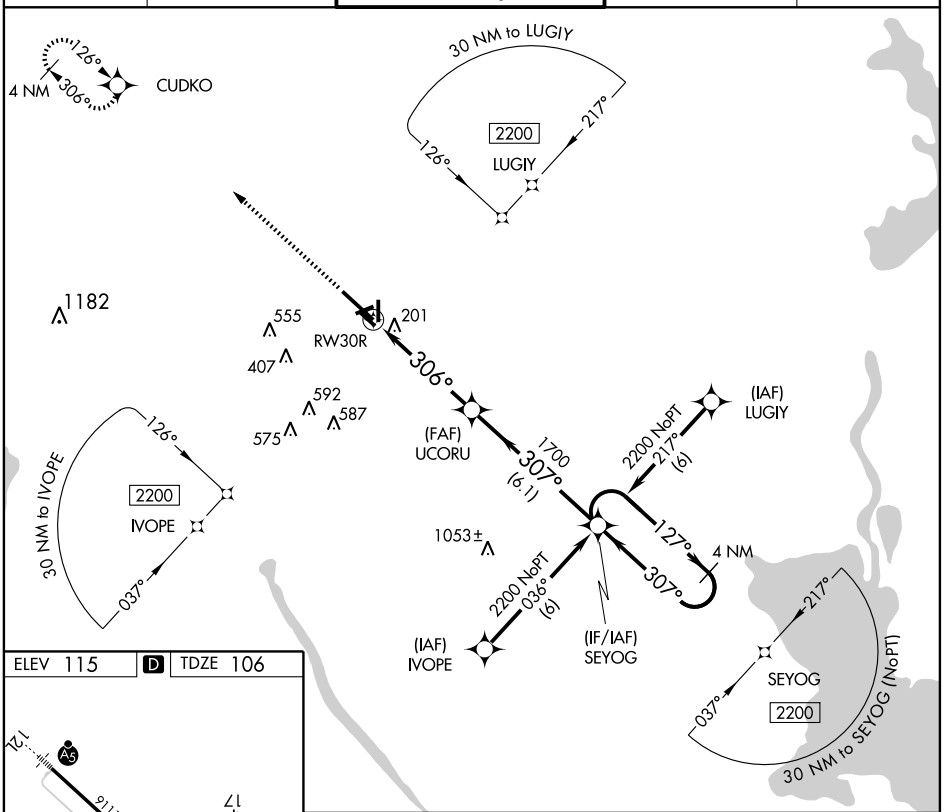

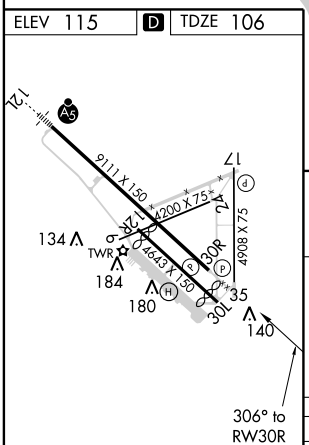

MIRL Rwy 17-35
REIL Rwy 17 and 35
HIRL Rwy 12L-30R L

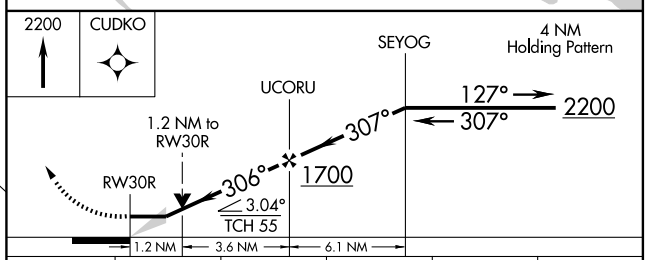

CATEGORY	A	B	C	D	E
LNAV MDA	540-1 434 (500-1)		540-1¼ 434 (500-1¼)	540-1½ 434 (500-1½)	
CIRCLING	540-1 425 (500-1)	580-1 465 (500-1)	580-1½ 465 (500-1½)	680-2 565 (600-2)	NA

SC-5, 07 APR 2011 to 05 MAY 2011
SC-5, 07 APR 2011 to 05 MAY 2011